










Water Conservation Districts

Conservation Districts

-  Zone I (wells and conservation districts)
-  Zone II (close conservation district)
-  Zone III (according to legal regulation)
-  Zone III A (according to legal regulation)
-  Zone III B (according to legal regulation)
-  Zone III (according to Allied Ordinance 1946)
-  Conservation district in Brandenburg
-  Sites of waterworks
-  Conservation district on waters

Mapscale: 1 : 50 000

Published by: Berlin Department of Urban Development

Based on: Berlin Department of Urban Development

Unit: DTP Urban and Development Information System

Date: 1998
 Edition: 1998
 Author: Berlin Department of Urban Development
 Editor: Berlin Department of Urban Development
 Publisher: Berlin Department of Urban Development
 Distribution: Berlin Department of Urban Development
 Copyright: Berlin Department of Urban Development
 All rights reserved. No part of this publication may be reproduced, stored in a retrieval system, or transmitted, in any form or by any means, electronic, mechanical, photocopying, recording, or by any information storage or retrieval system, without prior permission in writing from the Berlin Department of Urban Development.

Printed on: 100% recycled paper
 Printed in: Berlin
 Printed by: Berlin Department of Urban Development
 Printed on: 100% recycled paper
 Printed in: Berlin
 Printed by: Berlin Department of Urban Development
 Printed on: 100% recycled paper
 Printed in: Berlin
 Printed by: Berlin Department of Urban Development