






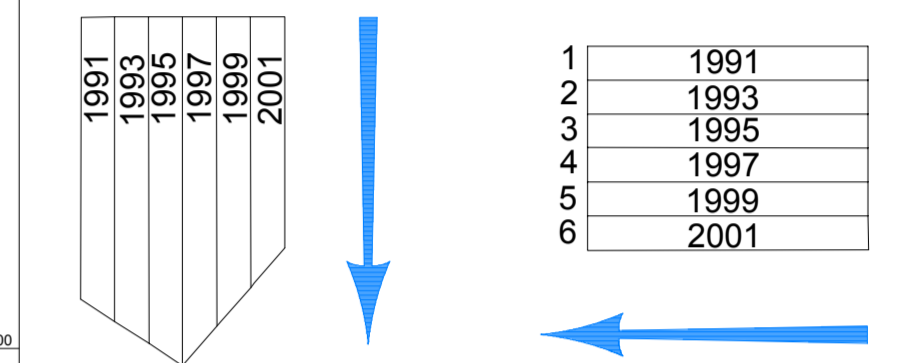


AOX








period 1991 - 2001

90-percentile

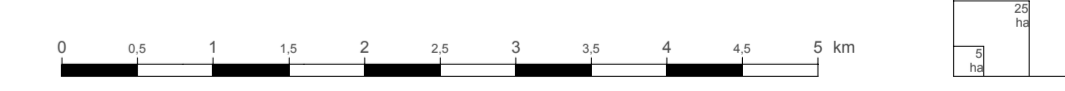
Quality of Surface Waters	µg/l
 quality class I	0
 quality class I-II	≤ 10
 quality class II	≤ 25
 quality class II-III	≤ 50
 quality class III	≤ 100
 quality class III-IV	≤ 200
 quality class IV	> 200



1. The flowing direction is also given by the blue arrows, according to this the stripes runs down from the top or from the left to the right. The first stripe has a strong boundary line. If the direction is conversed the arrows response analog.
2. Stripes white: no data
3. Red marked class: quality objective intended by the LAWA working group "targets"

-  waters
-  city limit
-  borough border
-  former purification plant drainage
-  purification plant drainage
-  purification plant
-  quality measuring point (spot check)

Basis of Evaluation:
Appraisal of the watercourse water quality in Germany - chemical classification of water quality - LAWA, August 1998.



Published by: Berlin Department of Urban Development
Communication

Conception: VIII E 2 - Wasserrwirtschaftliche Grundlagen
Text: VIII E 2
Data: - Landesmessnetz Oberflächenwasserbeschaffenheit 1991, 1993, 1995, 1997, 1999, 2001
- Pro Jahr 12 bis 15 Stichprobenmessungen, Analytik bei den BWB oder im LAGeSt
- Schöpfprobe in 0,5 m Tiefe
- Auswertungen aus dem Wasserrwirtschaftlichen Informationssystem Berlin WIB

Data processing and map producing: SenStadt VIII E 22
Colour Scheme: LAWA
End of work: December 2003

Based on the maps: Digitale Arbeitskarte 1 : 5 000, SenStadt 2001; Gewässerverzeichnis, SenStadt HT II 1/2; Digitaler Grundkarte Berlin, SenStadt IX B 2; Digitale Grundkarte Berlin, SenStadt IX B 2;

This map is copyright protected. Reprinting or any other forms of reproduction only with prior permission
Edition January 2004

Internet-Address: <http://www.stadtentwicklung.berlin.de>

