















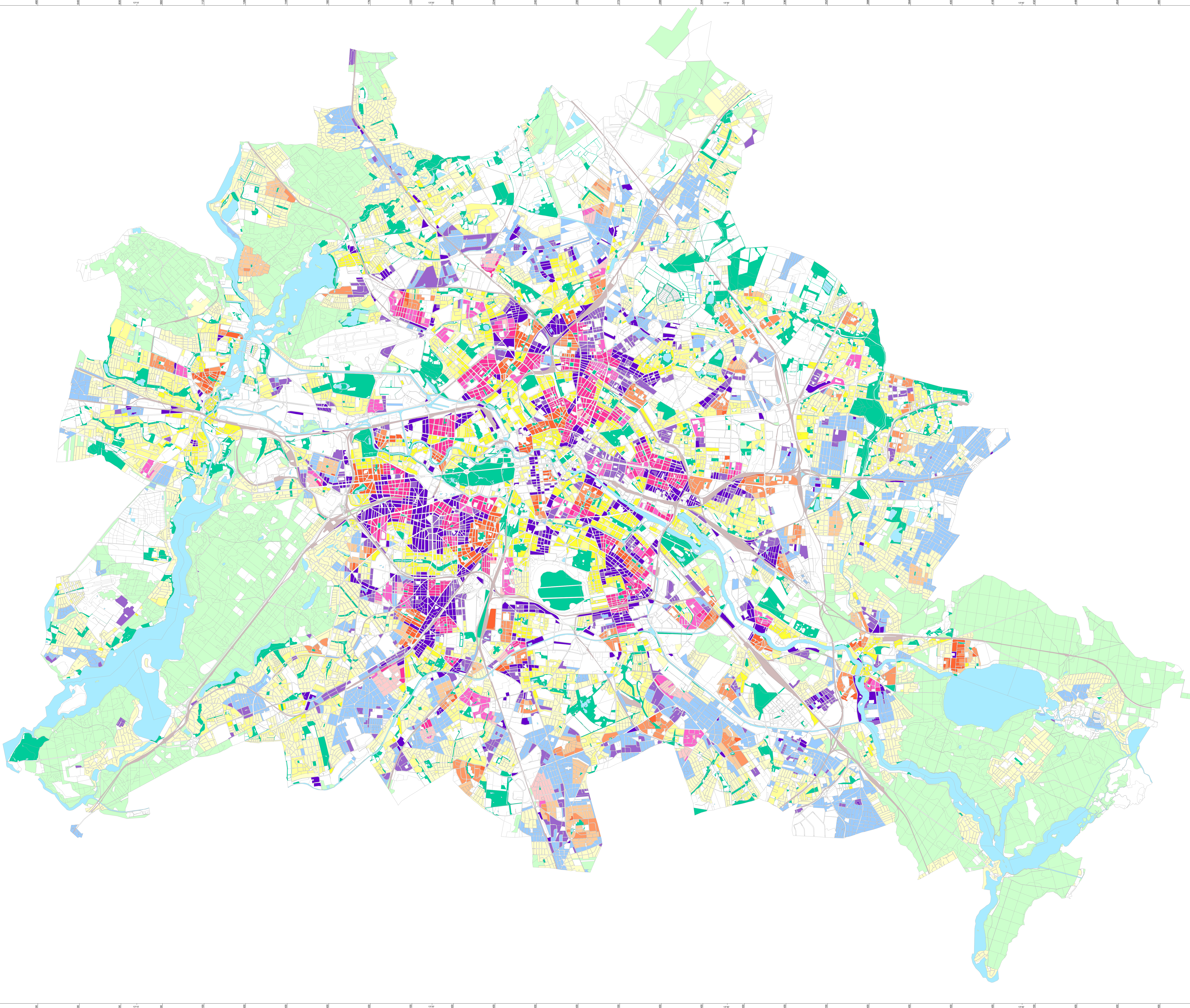


Availability of Public, Near-residential Green Space

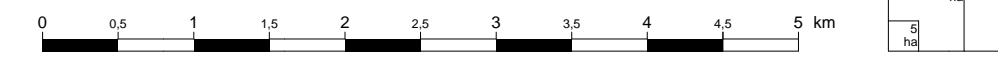
| Provision with public green spaces (m ² / inh.) | | Share of private or semi-public open spaces in residential areas | | |
|--|-----------------|---|---|---|
| | | low | medium | high |
| > 6.0 | provided |  |  |  |
| < 6.0 - 3.0 | underprovided |  |  |  |
| < 3.0 - 0.1 | poorly provided |  |  |  |
| ≤ 0.1 | unprovided |  |  |  |

-  Public green space (if certain minimum requirements are met)
-  Forest (wooded area usable for recreation)
-  Bodies of water
-  Track areas

1. In addition to the degree of provision, the share of private green space in residential areas must be taken into account in an ascertainment of provision of those areas. Areas of different construction types with comparable open-space structures are grouped into three types with different shares of private and semi-public open spaces.
2. All public green spaces which fulfill the following minimum standards are considered "usable without restrictions": Area size > 0.5 ha, suitable area shape, unrestricted accessibility, no major environmental pollution (noise, exhaust fumes). A total of 778 available public green spaces meet these minimum requirements and have been incorporated into the map.
3. Fringes of the forests have been functionally incorporated into the calculation as near-residential open space.
4. A radius of 500 m is taken as the basis for residential recreation. Residential areas whose access to a green facility is hampered by barriers (e.g. heavily travelled roadways), are considered unprovided, even if they are within the 500 m-radius.
5. Provision is shown in reference to blocks or block segments. Only blocks with a significant residential share have been evaluated.



Scale: 1 : 50 000



Published by: **Senate Department for Urban Development and the Environment**
Communication

Conception: I E 1 Landscape Planning, III F 1 Environmental Atlas
 Text: I E 1 Landscape Planning
 Data: - Environmental Atlas Map 07.01 Traffic Volumes, edition 2007
 - Green Space Directory of Section I C 2, April 2011
 - Environmental Atlas Map 06.07 Urban Structure, edition 2011
 - Environmental Atlas Map 06.06 Population Density, edition 2012
 - Planning units (LOR, lebensweltlich orientierte Räume, Bezirksregionen und Planungsräume), 2008
 - Environmental Atlas Map 06.02 Inventory of Green and Open Spaces, edition 2011

Dataprocessing: - I E 1 Supply analysis 2012
 Based on the map: - Block Map 1 : 5.000 (ISU 5), 2010
 End of work: February 2013
 Revised edition 2013
 Internet-Address: <http://www.stadtentwicklung.berlin.de>