

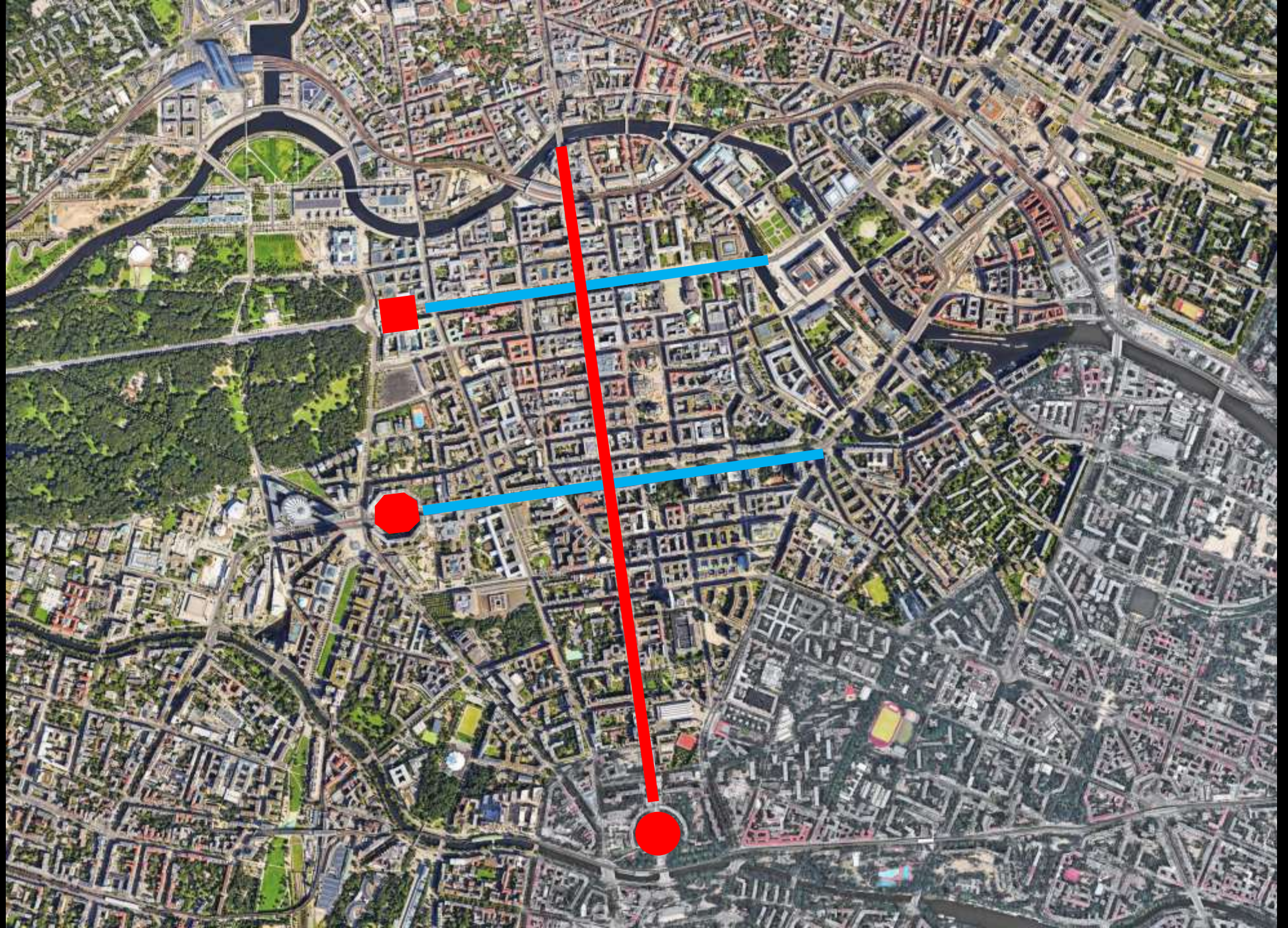
An aerial photograph of a city grid, likely Berlin, showing a dense pattern of buildings and streets. A prominent diagonal line, colored with a rainbow gradient, runs across the image from the bottom left towards the top right. The text is overlaid on this image.

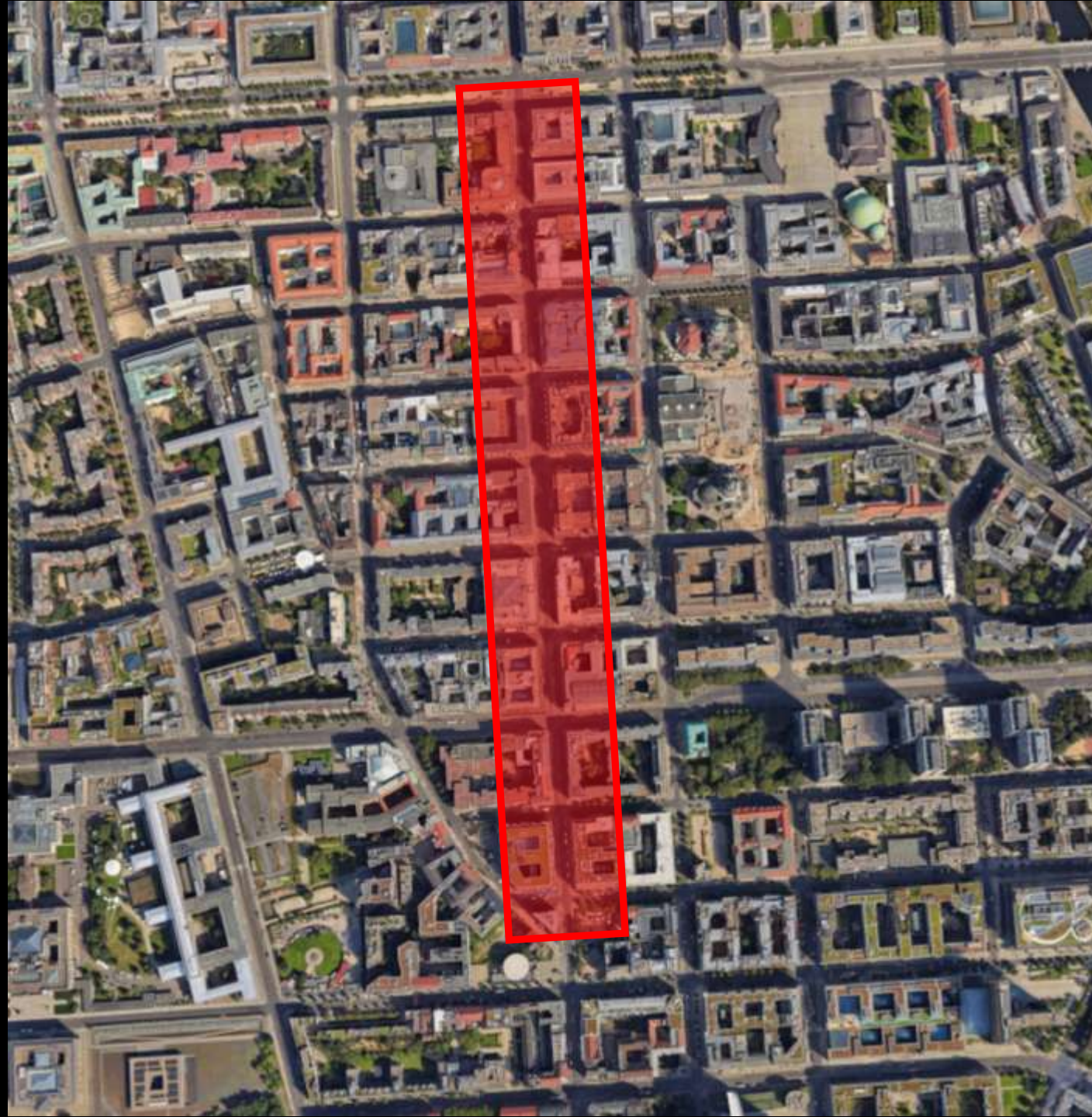
TRANSFORMATION **friedrich**
straße

NÖFER ARCHITEKTEN













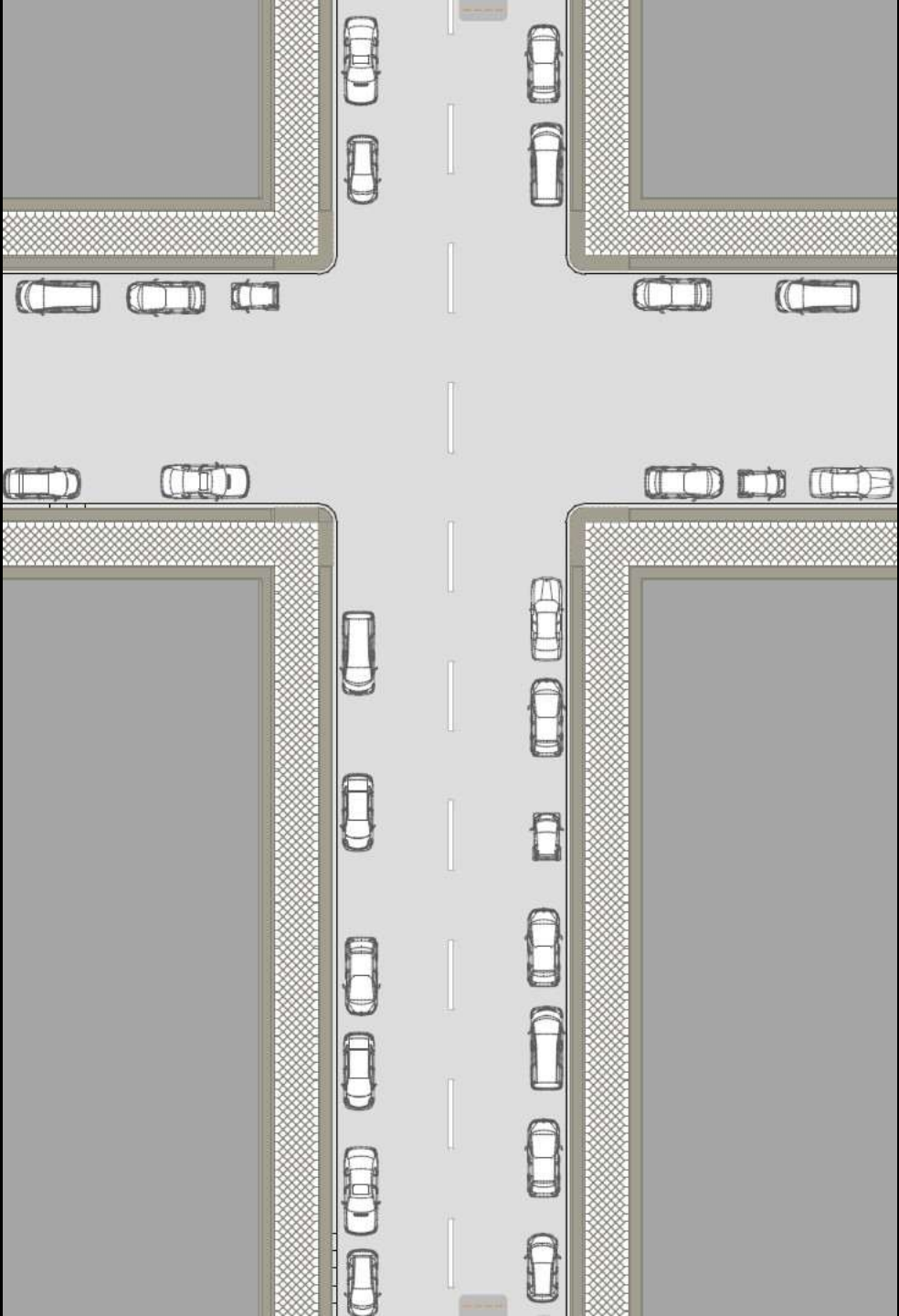


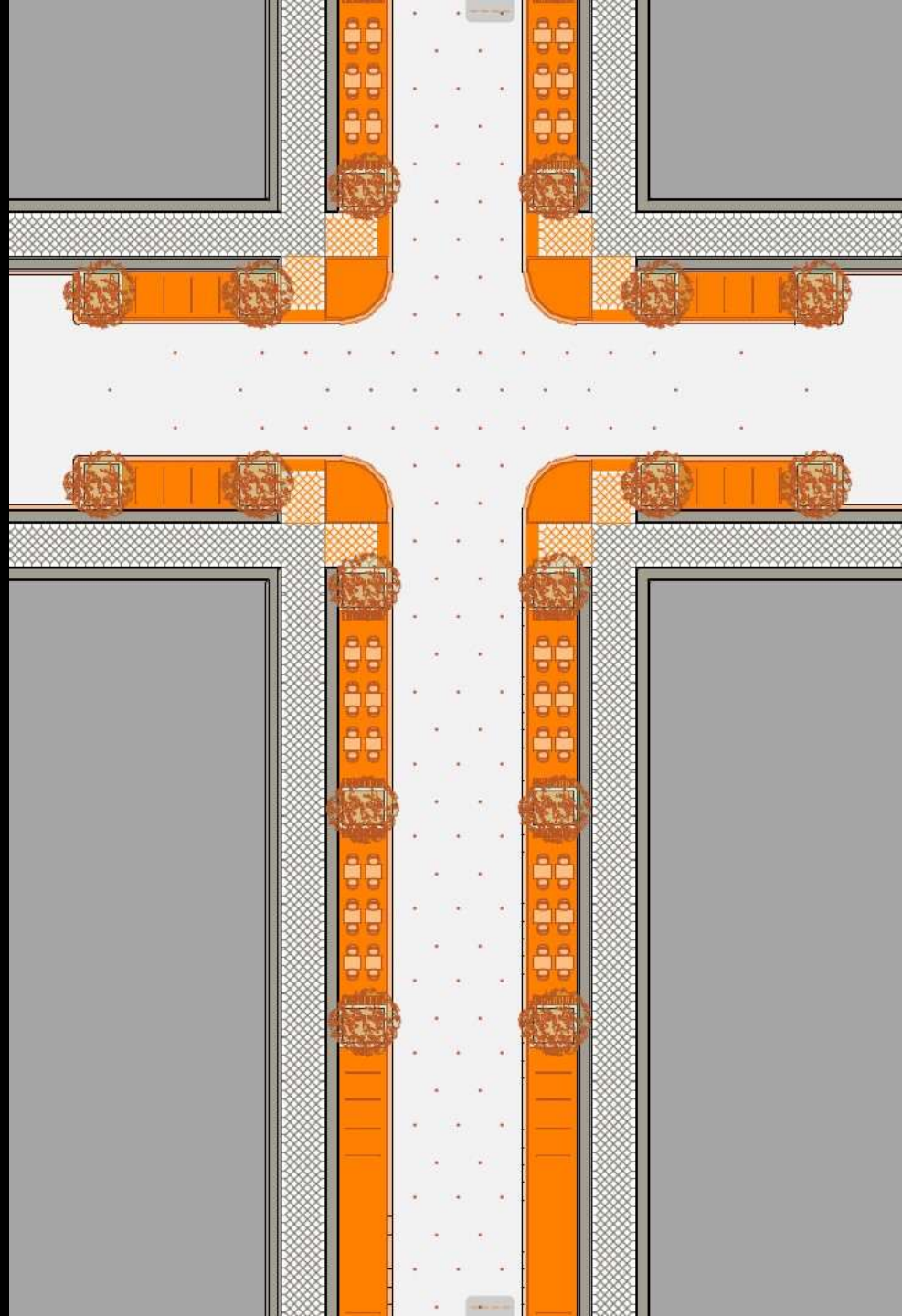


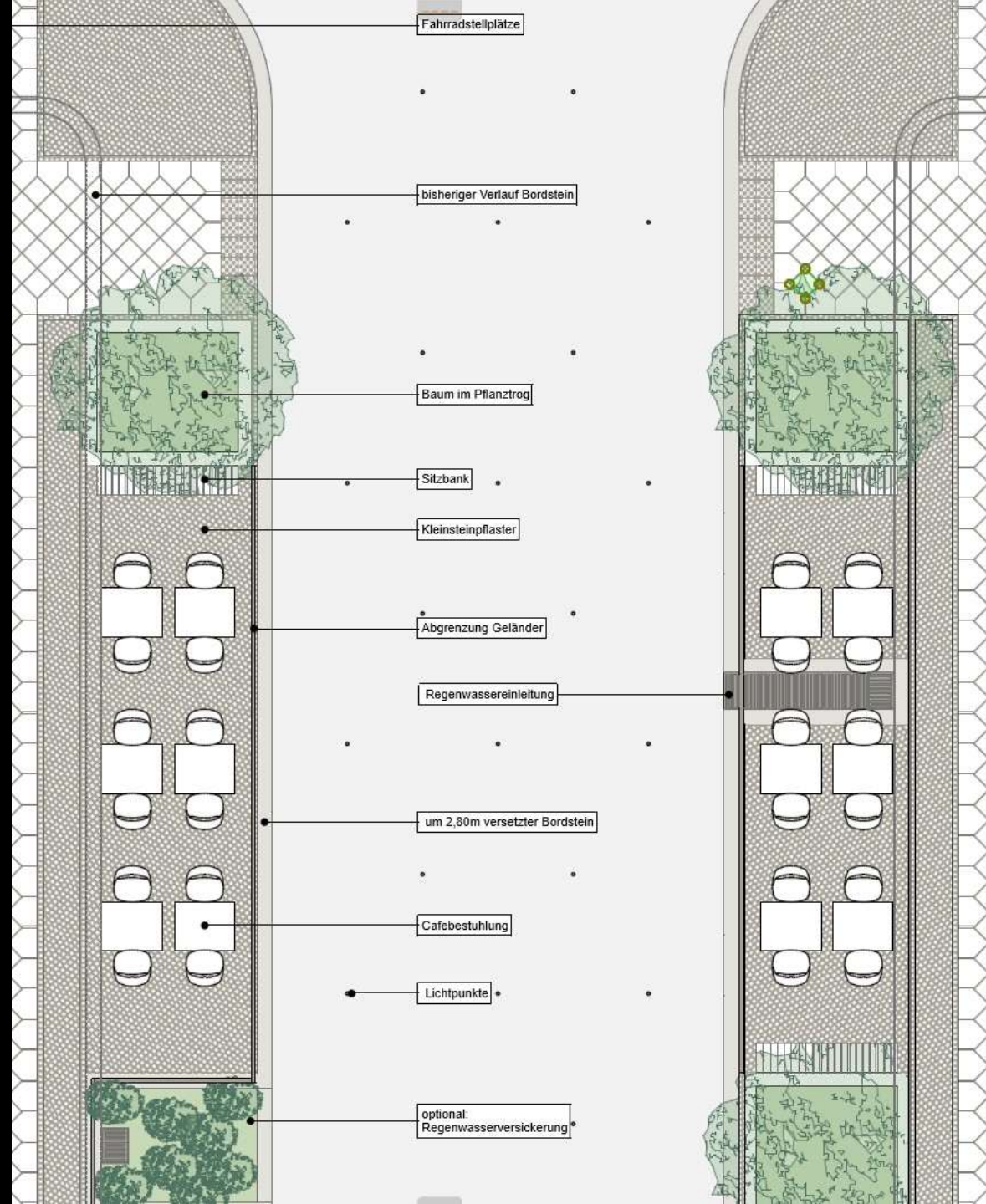












Fahrradstellplätze

bisheriger Verlauf Bordstein

Baum im Pflanztrog

Sitzbank

Kleinsteinpflaster

Abgrenzung Geländer

Regenwassereinleitung

um 2,80m versetzter Bordstein

Cafebestuhlung

Lichtpunkte

optional:
Regenwasserversickerung

























